

29°45'0"E

30°0'0"E

30°15'0"E

# GOOD CROPPING SOILS

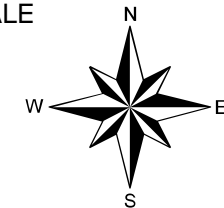
## AMAJUBA DISTRICT MUNICIPALITY DANNHAUSER LOCAL MUNICIPALITY

### NOTES

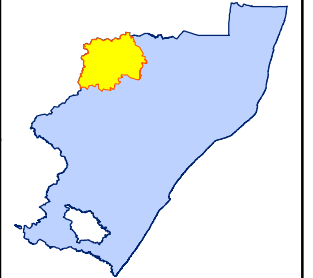
Good soils are defined as soils on a slope of less than 12%, a texture of over 15% clay, a depth of >500mm which includes Humic, well drained, Alluvial and moderately drained Plinthic soil forms

The Bioresource Units were extracted for the following Landcover types: Commercial Dryland; Commercial Irrigated Land; Subsistence Irrigated Land; Natural Grasslands, Planted Grasslands; Woodlands

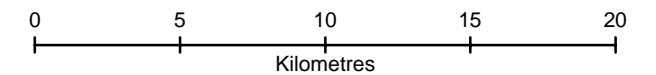
### SCALE



**1:260,000**

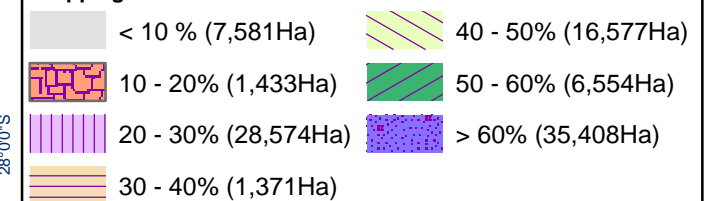


### SCALE BAR

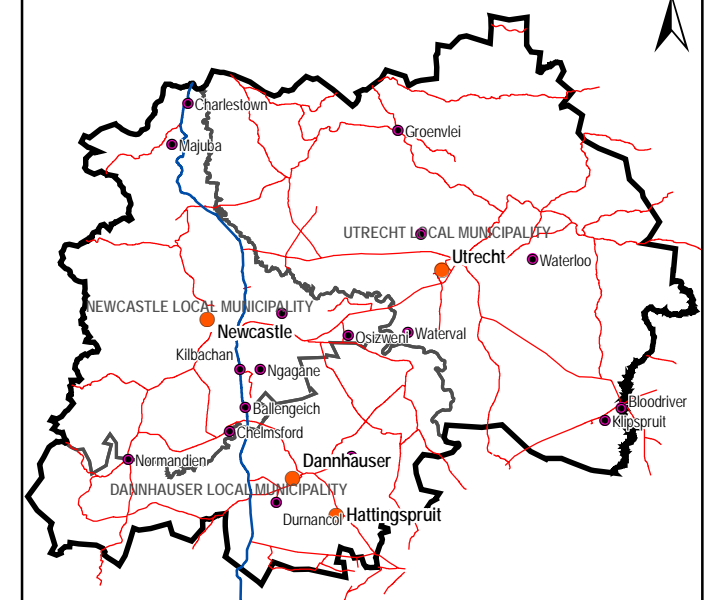


### LEGEND

#### Cropping Soils



### LOCALITY MAP



**IBHONGO  
CONSORTIUM**

Tel: 031 261 6225  
Fax: 031 261 6229  
E-mail: [ibhongo@telkomsa.net](mailto:ibhongo@telkomsa.net)  
Post Net Suite 279, Private Bag X10 Musgrave, 4062

**MAP 084**

29°45'0"E

30°0'0"E

30°15'0"E

27°45'0"S

28°0'0"S

28°15'0"S

27°45'0"S

28°0'0"S

28°15'0"S