

29°45'0"E

30°0'0"E

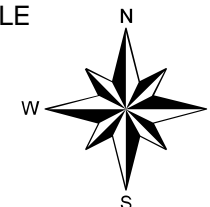
30°15'0"E

CULTIVATED AREAS

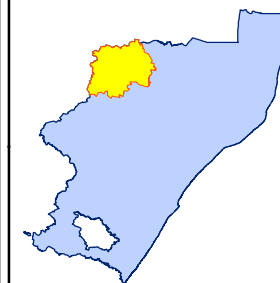
AMAJUBA DISTRICT MUNICIPALITY DANNHAUSER LOCAL MUNICIPALITY

NOTES

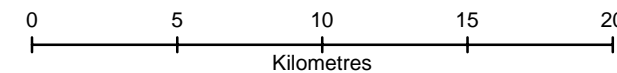
SCALE



1:260,000



SCALE BAR

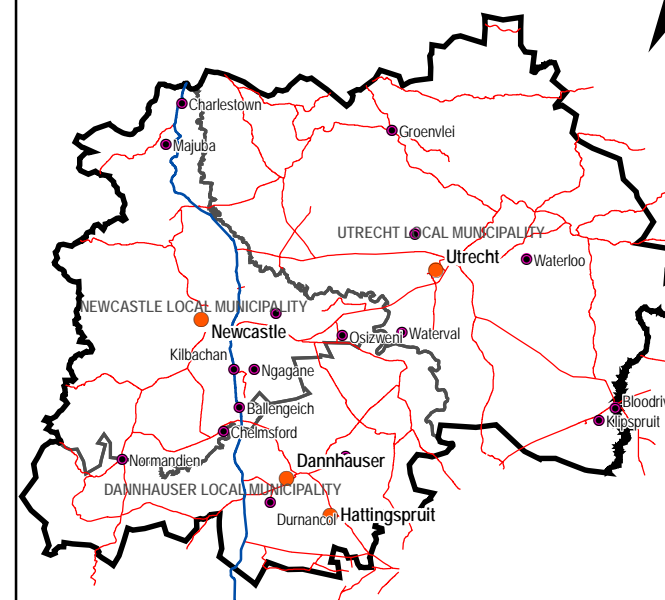


LEGEND

Cultivated Areas

- CT - Commercial Dryland (9,076Ha)
- CT - Subs Irrigated (14,020Ha)
- CT - Commercial Irrigated (1,467Ha)
- Planted Grassland (1,111Ha)

LOCALITY MAP



**IBHONGO
CONSORTIUM**

Tel: 031 261 6225
Fax: 031 261 6229
E-mail: ibhongo@telkomsa.net
Post Net Suite 279, Private Bag X10 Musgrave, 4062

MAP 087