

29°45'0"E

30°0'0"E

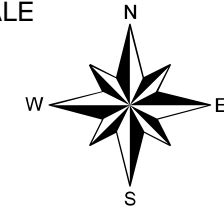
30°15'0"E

WHEAT -IRRIGATED POTENTIAL

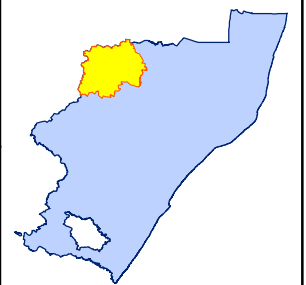
AMAJUBA DISTRICT MUNICIPALITY
DANNHAUSER LOCAL MUNICIPALITY

NOTES

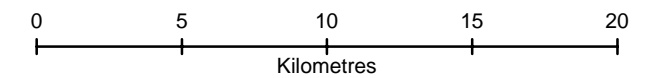
SCALE



1:260,000

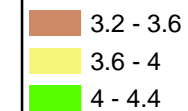


SCALE BAR



LEGEND

Wheat Potential -Irrigated (Ton/Ha)



LOCALITY MAP



**IBHONGO
CONSORTIUM**

Tel: 031 261 6225
Fax: 031 261 6229
E-mail: ibhongo@telkomsa.net
Post Net Suite 279, Private Bag X10 Musgrave, 4062

MAP 147

29°45'0"E

30°0'0"E

30°15'0"E

27°45'0"S

27°45'0"S

28°0'0"S

28°0'0"S

28°15'0"S

28°15'0"S