

























Amajuba District Municipality Spatial Development Framework

Legend

-  Amajuba
 -  Local Municipalities
 -  Major Dams
 -  National Roads
 -  Major Arterial Routes
 -  Provincial Roads
 -  District Roads
 -  Main Rivers
- ### Settlement Hierarchy
-  District Centre
 -  Towns
 -  Service Hubs
 -  Service Sattelites
 -  Service Sub Sattelites
 -  KZN Wildlife cplan (1 Totally Irreplaceable)
 -  Ekangala cplan (1 Totally Irreplaceable)
- ### Land Use Categories
-  Urban Built-up Land
 -  Forest Plantations
 -  Mines & Quarries
 -  Indigenous Forests
 -  Conservation
 -  Rural Residential
 -  Agriculture
- ### Key Intervention Areas
-  Environmentally Sensitive Areas
- ### Movement Hierarchy
-  Primary Corridor
 -  Secondary Corridor
 -  Tertiary Corridor
 -  Mixed Activity Corridor
 -  Study Area

