

29°45'0"E

30°0'0"E


30°15'0"E

POTENTIAL SOIL EROSION HAZARD RATING

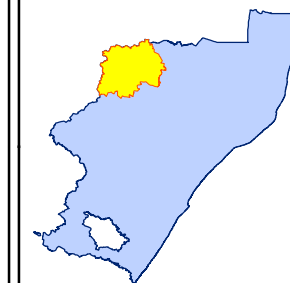
AMAJUBA DISTRICT MUNICIPALITY NEWCASTLE LOCAL MUNICIPALITY

NOTES

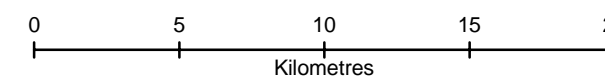
SCALE



1:260,000



SCALE BAR

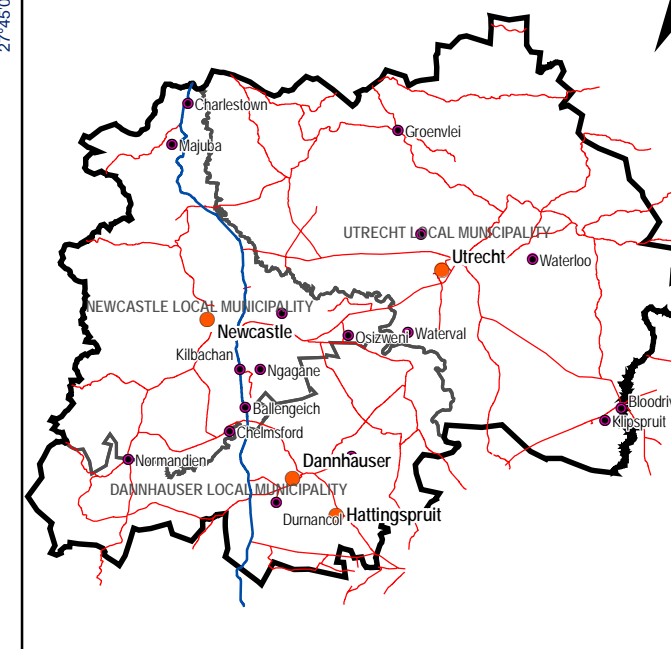


LEGEND

Potential Soil Erosion Hazard Rating Classes

- < 2 Very High Risk
- 2 - 4 High Risk
- 4 - 5 Moderate Risk
- 5 - 6 Low Risk
- > 6 Very Low Risk

LOCALITY MAP



IBHONGO CONSORTIUM

Tel: 031 261 6225
Fax: 031 261 6229
E-mail: ibhongo@telkomsa.net
Post Net Suite 279, Private Bag X10 Musgrave, 4062

MAP 079

29°45'0"E

30°0'0"E

30°15'0"E

27°30'0"S

27°30'0"S

27°45'0"S

27°45'0"S

28°0'0"S

28°0'0"S