

29°45'0"E

30°0'0"E

30°15'0"E

27°45'0"S

27°45'0"S

28°0'0"S

28°0'0"S

28°15'0"S

28°15'0"S

29°45'0"E

30°0'0"E

30°15'0"E

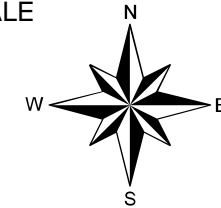
LANDTYPE	A (%)	B (%)	C (%)	D (%)	E (%)	F (%)	G (%)	H (%)	I (%)	J (%)	Rocky (%)
Ac403	0.0	45.2	0.0	0.0	0.0	0.0	0.0	16.4	0.0	0.0	9.5
Ac404	0.0	65.4	0.0	0.0	0.0	0.0	0.0	9.6	0.0	0.0	9.7
Ac406	0.0	54.0	0.0	0.0	0.0	0.0	0.0	6.0	0.0	0.0	6.0
Ac407	0.0	76.5	0.0	0.0	0.0	0.0	0.0	6.7	0.3	0.0	4.0
Ac409	0.0	58.7	0.0	0.0	0.0	0.0	0.0	7.3	0.0	0.0	9.0
Ac438	0.0	81.4	0.0	0.0	0.0	0.0	0.0	0.0	1.8	0.0	15.1
Ac5	0.0	62.4	0.0	16.4	0.6	0.0	0.0	3.3	1.8	0.0	1.0
Ad2	0.0	43.2	0.0	0.0	20.3	0.0	0.0	6.8	1.5	0.0	2.0
Ad3	0.0	31.5	0.0	0.0	27.5	0.0	0.0	9.0	1.5	0.0	2.0
Ad33	0.0	57.4	0.0	0.0	0.0	0.0	0.0	13.9	0.6	0.0	5.2
Ad34	0.0	63.0	0.0	16.2	0.0	0.0	0.0	3.9	0.0	0.0	13.1
Ad39	0.0	59.3	0.7	7.7	0.0	0.5	0.0	8.8	0.0	0.0	13.9
Bb131	0.0	30.0	0.0	42.8	9.0	0.0	0.0	5.6	1.2	0.0	4.5
Bb132	0.0	11.7	0.0	31.5	8.1	1.2	2.3	9.5	0.0	10.1	12.8
Bb32	0.0	19.6	0.0	16.0	3.2	0.0	0.1	17.2	0.4	4.6	3.1
Bb45	0.0	27.9	5.1	14.4	18.9	0.0	0.8	9.9	1.5	6.5	3.0
Bb46	0.0	36.9	2.5	35.0	3.2	0.0	0.9	2.7	1.5	3.2	2.0
Bb53	0.0	43.4	1.0	26.4	15.1	0.0	0.0	2.8	2.0	0.0	2.0
Bb54	0.0	13.9	1.2	18.7	41.8	0.0	1.3	4.3	4.4	0.0	3.0
Ca12	0.0	22.2	0.0	6.8	6.8	0.0	0.0	8.2	10.9	16.5	5.3
Ca18	0.0	18.0	4.9	20.1	1.1	4.3	0.0	12.2	4.4	3.6	0.5
Ca40	0.0	19.6	0.0	13.6	18.0	2.6	2.3	9.6	2.5	7.0	3.6
Ca51	0.0	15.1	2.6	2.6	27.3	0.0	0.3	4.5	7.7	17.9	6.8
Dc135	0.0	0.0	0.0	0.0	13.2	0.0	0.5	3.2	25.6	24.2	4.0
Dc40	0.0	1.9	0.5	0.7	7.1	4.7	2.6	6.6	9.6	35.3	5.0
Dc42	0.0	1.8	0.4	1.8	6.6	6.8	4.1	15.7	11.3	7.1	0.5
Ea86	0.0	22.3	0.0	0.0	0.0	10.4	0.8	13.9	0.8	0.0	1.5
Fa243	0.0	26.0	0.0	0.0	0.0	0.0	0.0	24.8	0.0	0.0	0.0
Fa27	0.0	9.3	1.0	0.0	2.0	0.5	0.0	16.9	2.3	7.7	0.5
Fa28	0.0	37.5	0.0	0.0	0.0	0.0	0.0	8.5	0.0	0.0	5.0
Fa36	0.0	14.3	0.0	1.4	0.0	0.0	0.0	16.5	1.4	1.4	4.2
Fa38	0.0	18.4	0.5	0.0	0.0	1.3	0.0	18.3	1.6	9.4	3.0
Fa53	0.0	17.2	0.0	0.0	5.5	0.5	0.5	30.0	0.3	9.5	1.5
Fa804	0.0	29.7	0.0	0.0	0.0	0.0	0.0	12.5	0.0	4.2	4.5
Fa832	0.0	29.8	0.0	0.0	0.0	0.0	0.0	16.5	0.5	0.0	8.9
Fb196	0.0	12.5	0.0	0.0	0.8	1.3	0.0	24.2	1.2	4.2	3.6
Ib134	0.0	1.3	0.0	0.0	0.0	0.8	0.0	17.1	0.0	0.0	2.3
Ib243	0.0	8.4	0.0	0.0	0.7	1.3	0.8	8.2	0.0	2.6	3.3
Water	0.0	0.0	0.0	0.0	0.0	0.0	0.0	0.0	0.0	0.0	0.0

# LAND TYPE -SOILS

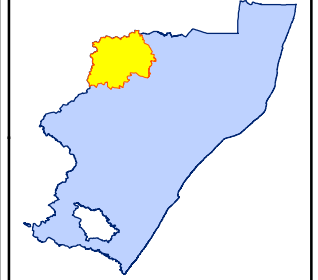
## AMAJUBA DISTRICT MUNICIPALITY DANNHAUSER LOCAL MUNICIPALITY

NOTES

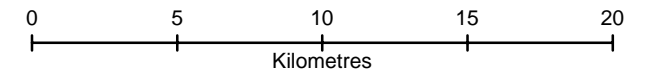
SCALE



1:260,000



SCALE BAR

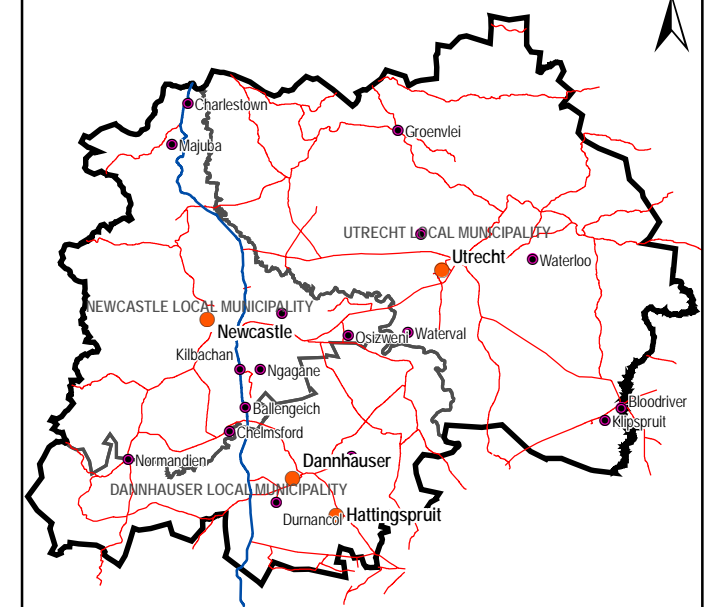


LEGEND

### Land Type Categories

Ac403	Ad2	Bb32	Ca40	Fa27	Fb196
Ac404	Ad3	Bb45	Ca51	Fa28	Ib134
Ac406	Ad33	Bb46	Dc135	Fa36	Ib243
Ac407	Ad34	Bb53	Dc40	Fa38	
Ac409	Ad39	Bb54	Dc42	Fa53	
Ac438	Bb131	Ca12	Ea86	Fa804	
Ac5	Bb132	Ca18	Fa243	Fa832	

LOCALITY MAP



MAP 075



# IBHONGO CONSORTIUM

Tel: 031 261 6225  
Fax: 031 261 6229  
E-mail: [ibhongo@telkomsa.net](mailto:ibhongo@telkomsa.net)  
Post Net Suite 279, Private Bag X10 Musgrave, 4062