

29°45'0"E

30°0'0"E

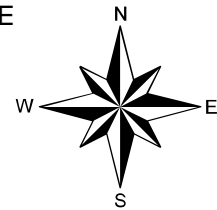
30°15'0"E

LAND TYPE -SOILS

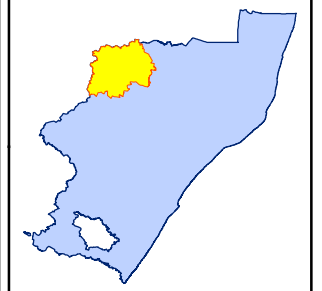
AMAJUBA DISTRICT MUNICIPALITY NEWCASTLE LOCAL MUNICIPALITY

NOTES

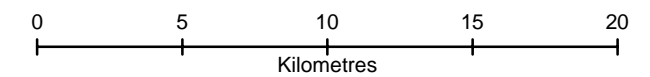
SCALE



1:260,000



SCALE BAR



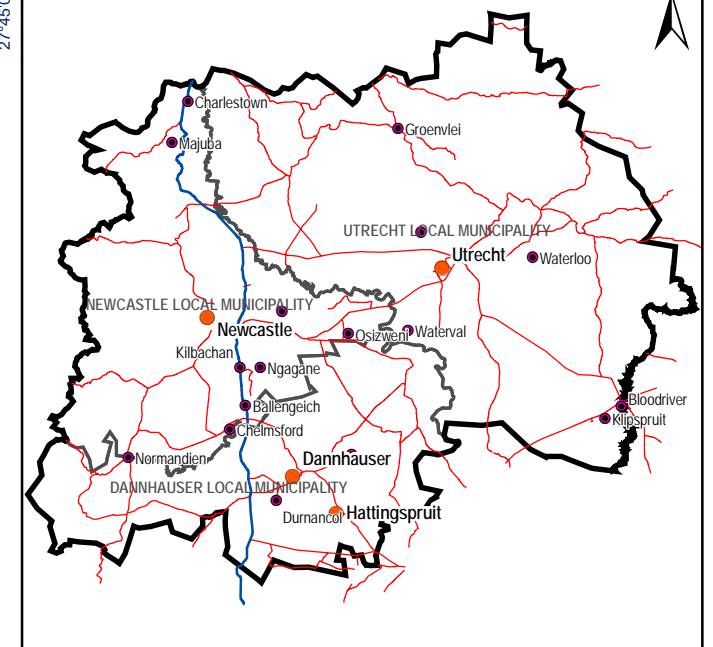
LEGEND

Land Type Categories

Ac4	Bb31	Ca18	Fa24	Fa49
Ac5	Bb53	Ca2	Fa25	Ib134
Ad2	Bb54	Ca20	Fa27	Ib50
Ad3	Bb56	Db135	Fa28	
Bb29	Bb57	Dc40	Fa29	
Bb30	Bd26	Ea34	Fa48	

LANDTYPE	A (%)	B (%)	C (%)	D (%)	E (%)	F (%)	G (%)	H (%)	I (%)	J (%)	Rocky (%)
Ac4	0.0	74.5	0.0	0.0	0.0	0.0	0.0	6.1	1.3	0.0	2.5
Ac5	0.0	62.4	0.0	16.4	0.6	0.0	0.0	3.3	1.8	0.0	1.0
Ad2	0.0	43.2	0.0	0.0	20.3	0.0	0.0	6.8	1.5	0.0	2.0
Ad3	0.0	31.5	0.0	0.0	27.5	0.0	0.0	9.0	1.5	0.0	2.0
Bb29	0.0	30.1	0.0	29.3	3.8	1.8	0.0	10.9	2.5	2.2	0.5
Bb30	0.0	22.1	3.0	29.8	8.2	1.2	2.0	9.9	1.5	4.0	0.5
Bb31	0.0	27.9	0.0	14.4	17.5	0.0	0.0	8.0	3.9	3.2	3.5
Bb53	0.0	43.4	1.0	26.4	15.1	0.0	0.0	2.8	2.0	0.0	2.0
Bb54	0.0	13.9	1.2	18.7	41.8	0.0	1.3	4.3	4.4	0.0	3.0
Bb56	0.0	7.5	3.0	20.4	36.6	0.0	0.0	10.2	2.0	0.0	3.0
Bb57	0.0	28.9	1.0	32.7	20.8	0.0	0.0	1.9	1.5	0.0	3.0
Bd26	0.0	4.9	0.0	12.8	45.4	0.0	1.8	4.2	4.3	9.0	3.0
Ca18	0.0	18.0	4.9	20.1	1.1	4.3	0.0	12.2	4.4	3.6	0.5
Ca2	0.0	25.9	0.0	7.5	6.8	0.0	1.3	6.8	18.0	3.3	1.5
Ca20	0.0	49.5	2.2	11.5	3.5	6.2	1.5	3.7	0.6	1.5	3.0
Db135	0.0	0.0	0.0	0.0	13.2	0.0	0.5	3.2	25.6	24.2	4.0
Dc40	0.0	1.9	0.5	0.7	7.1	4.7	2.6	6.6	9.6	35.3	5.0
Ea34	0.0	64.4	0.0	1.5	0.0	2.4	0.5	2.5	0.5	0.0	2.0
Fa24	0.0	30.0	0.0	0.0	0.0	0.3	0.0	28.1	0.0	4.5	0.0
Fa25	0.0	24.0	0.0	0.0	0.0	1.3	0.0	30.8	0.0	0.0	0.0
Fa27	0.0	9.3	1.0	0.0	2.0	0.5	0.0	16.9	2.3	7.7	0.5
Fa28	0.0	37.5	0.0	0.0	0.0	0.0	0.0	8.5	0.0	0.0	5.0
Fa29	0.0	26.4	0.0	0.0	8.4	0.0	0.0	12.5	0.4	0.0	2.4
Fa48	0.0	49.5	0.0	0.0	16.5	0.0	0.0	6.8	2.0	0.0	3.0
Fa49	0.0	21.3	0.0	0.0	17.0	0.0	0.0	16.4	1.0	0.0	3.0
Ib134	0.0	1.3	0.0	0.0	0.0	0.8	0.0	17.1	0.0	0.0	2.3
Ib50	0.0	37.8	0.0	0.0	13.5	0.8	0.6	9.1	0.5	1.5	2.0
Water	0.0	0.0	0.0	0.0	0.0	0.0	0.0	0.0	0.0	0.0	0.0

LOCALITY MAP




IBHONGO CONSORTIUM

Tel: 031 261 6225
 Fax: 031 261 6229
 E-mail: ibhongo@telkomsa.net
 Post Net Suite 279, Private Bag X10 Musgrave, 4062

MAP 073

29°45'0"E

30°0'0"E

30°15'0"E

27°30'0"S

27°45'0"S

28°0'0"S

27°30'0"S

27°45'0"S

28°0'0"S