

29°45'0"E

30°0'0"E

30°15'0"E

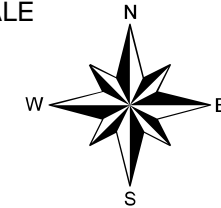
ANNUAL RAINFALL REGIONS

AMAJUBA DISTRICT MUNICIPALITY NEWCASTLE LOCAL MUNICIPALITY

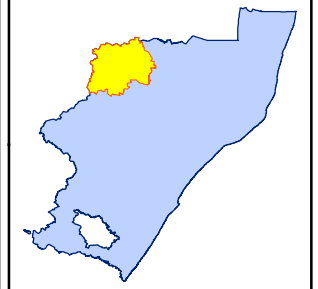
NOTES

Rainfall figures depict regional averages and not localised values

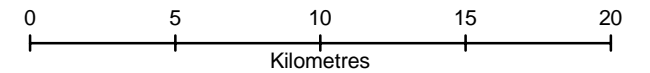
SCALE



1:260,000



SCALE BAR

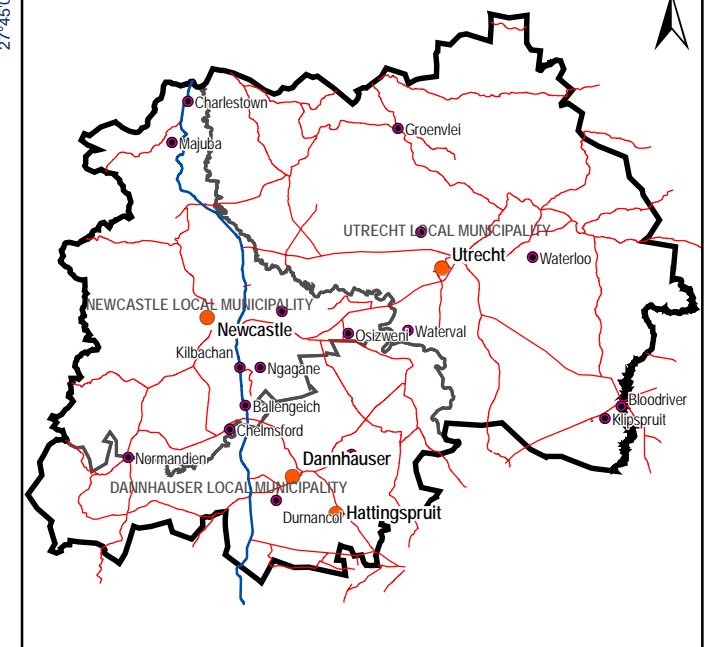


LEGEND

ANNUAL RAINFALL (mm)

	< 600		800 - 850
	600 - 650		850 - 900
	650 - 700		900 - 1100
	700 - 750		> 1100
	750 - 800		

LOCALITY MAP



IBHONGO CONSORTIUM

Tel: 031 261 6225
Fax: 031 261 6229
E-mail: ibhongo@telkomsa.net
Post Net Suite 279, Private Bag X10 Musgrave, 4062

27°30'0"S

27°45'0"S

28°0'0"S

29°45'0"E

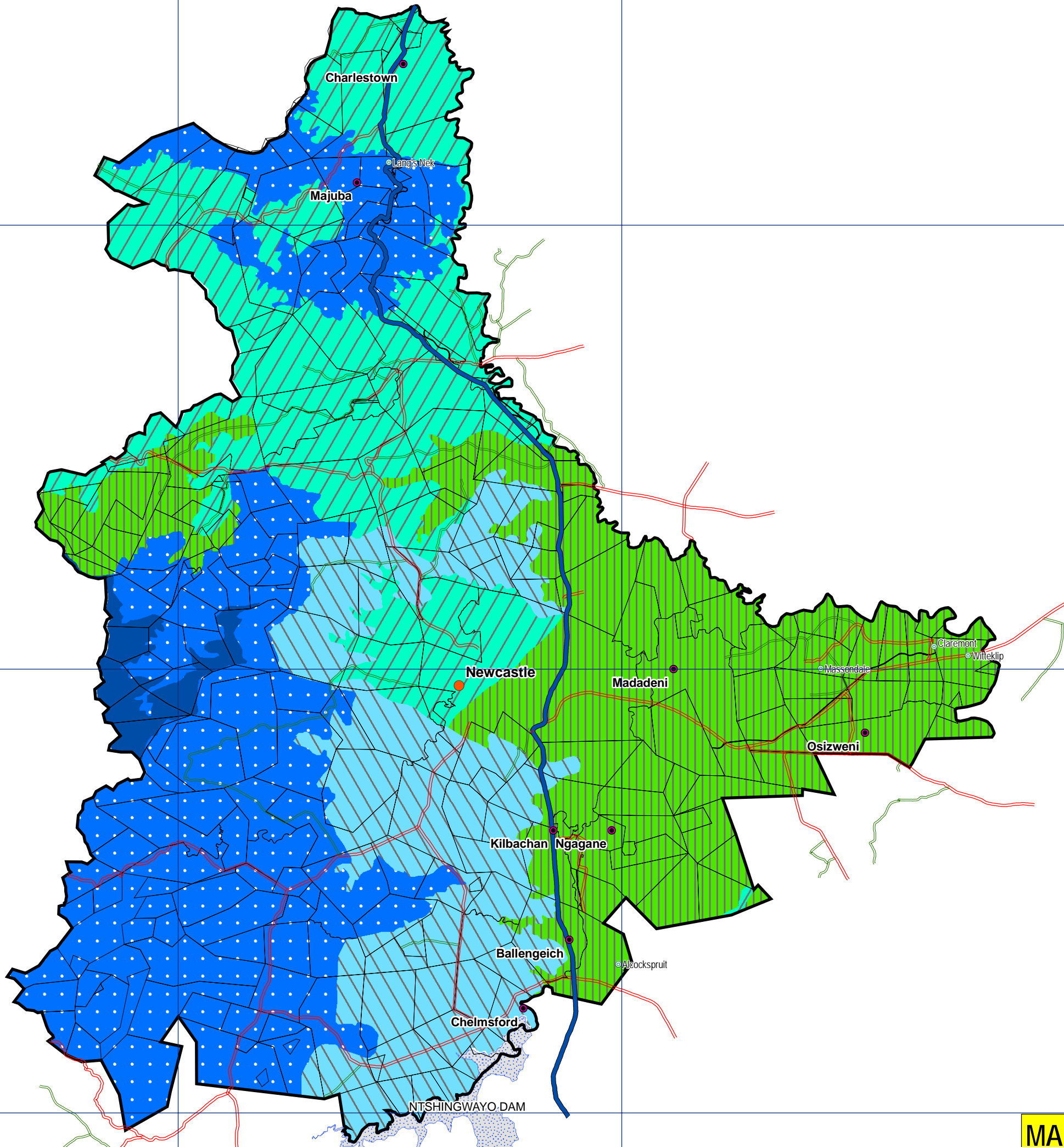
30°0'0"E

30°15'0"E

27°30'0"S

27°45'0"S

28°0'0"S



MAP 031