

29°45'0"E

30°0'0"E

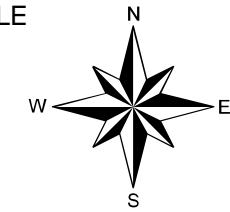
30°15'0"E

IRRIGATION LAND POTENTIAL UPGRADING

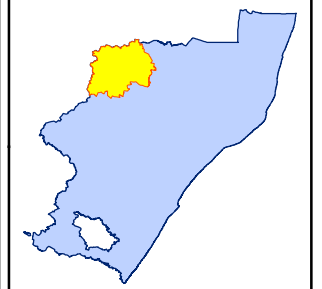
AMAJUBA DISTRICT MUNICIPALITY NEWCASTLE LOCAL MUNICIPALITY

NOTES

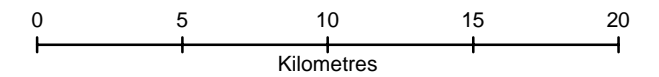
SCALE



1:260,000



SCALE BAR

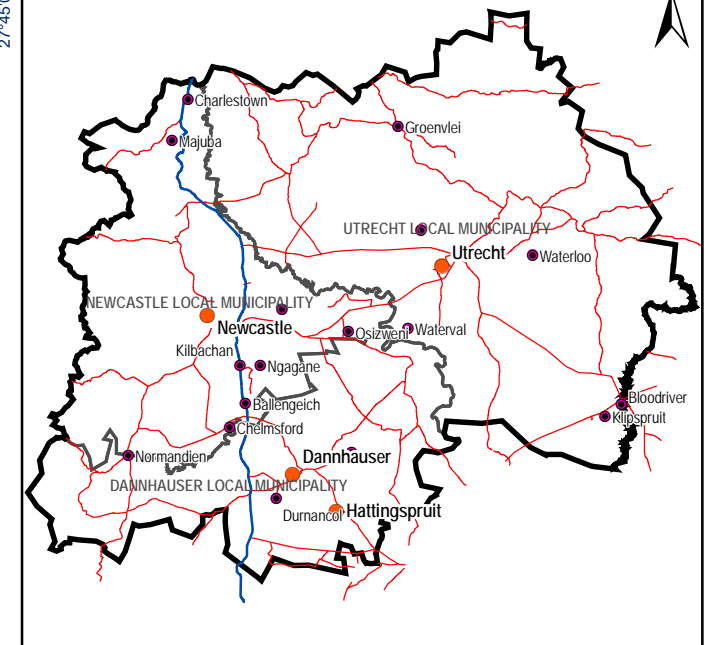


LEGEND

Irrigation Land Potential Upgrading Classes

- L1
- L2
- L3

LOCALITY MAP



IBHONGO CONSORTIUM

Tel: 031 261 6225
Fax: 031 261 6229
E-mail: ibhongo@telkomsa.net
Post Net Suite 279, Private Bag X10 Musgrave, 4062

MAP 028

29°45'0"E

30°0'0"E

30°15'0"E

27°30'0"S

27°30'0"S

27°45'0"S

28°0'0"S

27°45'0"S

28°0'0"S