

29°45'0"E

30°0'0"E

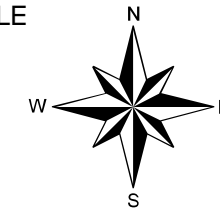
30°15'0"E

CONSERVATION -C PLAN

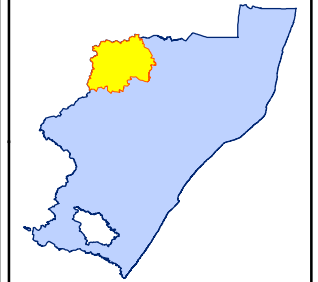
AMAJUBA DISTRICT MUNICIPALITY DANNHAUSER LOCAL MUNICIPALITY

NOTES

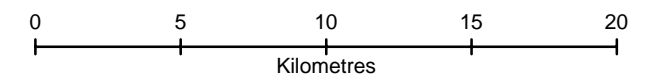
SCALE



1:260,000



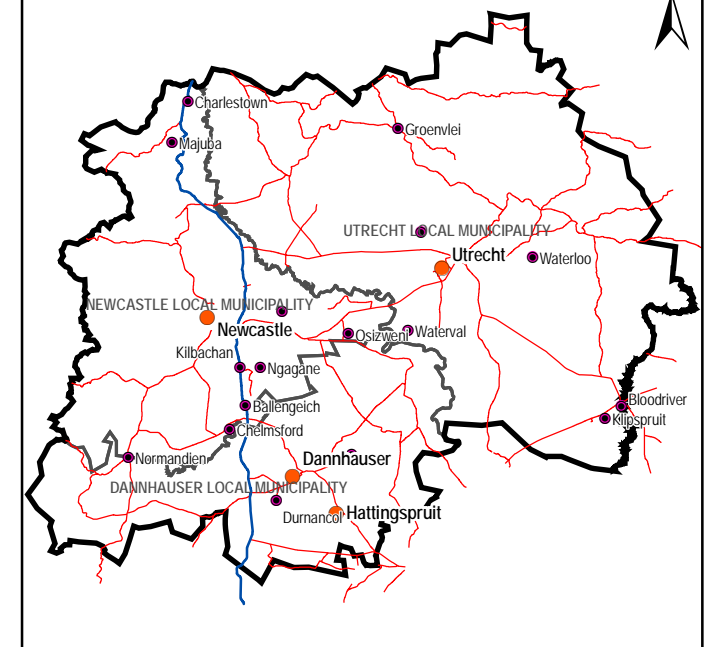
SCALE BAR



LEGEND

Initial Reserve (4187Ha / 3%)	>0.8 - <1
Initial Excluded (28834Ha / 19%)	>0.6 - 0.8
Site Irreplaceability	>0.4 - 0.6 (42Ha / 0%)
Negotiated Reserve	>0.2 - 0.4 (29499Ha / 19%)
Mandatory Reserve	>0 - 0.2 (86333Ha / 57%)
Partial Reserve	0 (Replaceable)
Excluded	
Map	
Flagged	
1 - Irreplaceable (2738Ha / 2%)	

LOCALITY MAP



IBHONGO CONSORTIUM

Tel: 031 261 6225
Fax: 031 261 6229
E-mail: ibhongo@telkomsa.net
Post Net Suite 279, Private Bag X10 Musgrave, 4062

MAP 027

29°45'0"E

30°0'0"E

30°15'0"E

27°45'0"S

27°45'0"S

28°0'0"S

28°0'0"S

28°15'0"S

28°15'0"S