

29°45'0"E

30°0'0"E

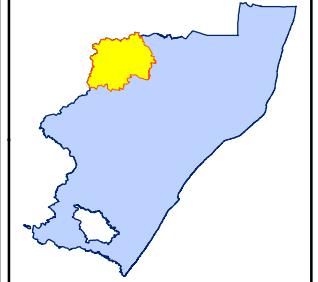

30°15'0"E

# CONSERVATION -C PLAN

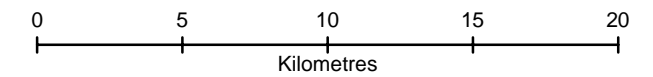
## AMAJUBA DISTRICT MUNICIPALITY NEWCASTLE LOCAL MUNICIPALITY

NOTES

SCALE



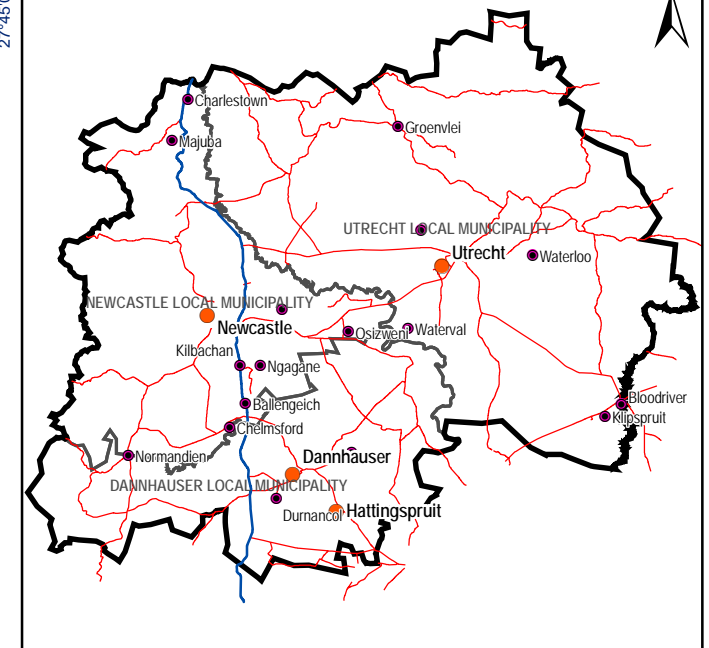
SCALE BAR



### LEGEND

Initial Reserve (3652Ha / 2%)	>0.8 - <1
Initial Excluded (9774Ha / 5%)	>0.6 - 0.8
Site Irreplaceability	>0.4 - 0.6 (357Ha / 0.1%)
Negotiated Reserve	>0.2 - 0.4 (8170Ha / 4%)
Mandatory Reserve	>0 - 0.2 (155421Ha / 84%)
Partial Reserve	0 (Replaceable)
Excluded	
Map	
Flagged	
1 - Irreplaceable (7844Ha / 4%)	

### LOCALITY MAP




**IBHONGO  
CONSORTIUM**

Tel: 031 261 6225  
 Fax: 031 261 6229  
 E-mail: [ibhongo@telkomsa.net](mailto:ibhongo@telkomsa.net)  
 Post Net Suite 279, Private Bag X10 Musgrave, 4062

MAP 025

29°45'0"E

30°0'0"E

30°15'0"E

27°30'0"S

27°30'0"S

27°45'0"S

27°45'0"S

28°0'0"S

28°0'0"S