

29°45'0"E

30°0'0"E

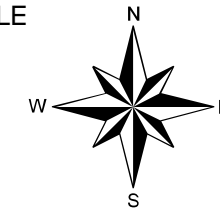
30°15'0"E

ENVIRONMENTAL AREAS

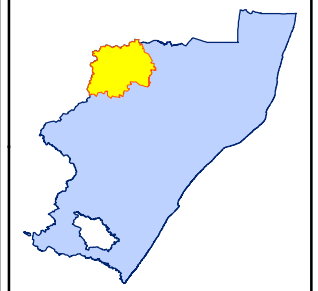
AMAJUBA DISTRICT MUNICIPALITY DANNHAUSER LOCAL MUNICIPALITY

NOTES

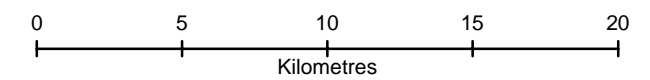
SCALE



1:260,000



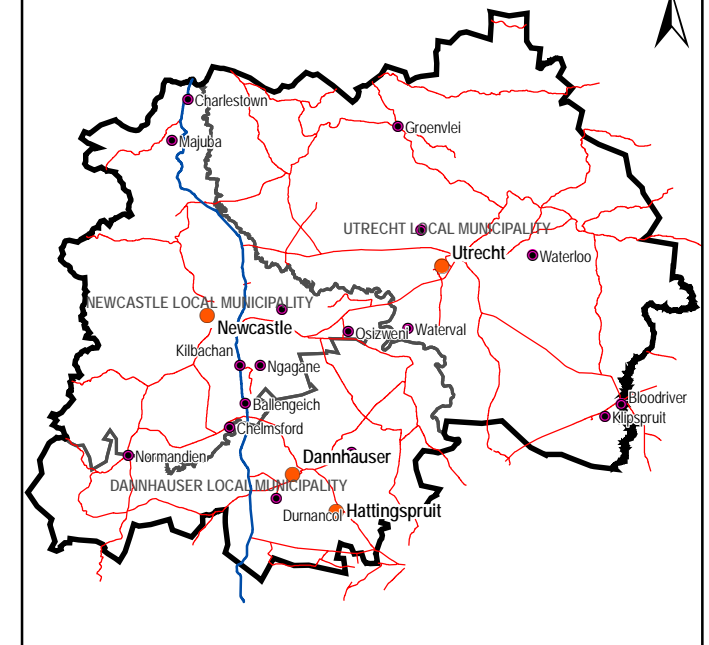
SCALE BAR



LEGEND

- Wetlands 34,033Ha (22%)
- Forests 1,322Ha (0.9%)
- Protected Areas 3,897Ha (2%)
- Sensitive Areas 11,293Ha (7%)
- Rivers

LOCALITY MAP



IBHONGO CONSORTIUM

Tel: 031 261 6225
Fax: 031 261 6229
E-mail: ibhongo@telkomsa.net
Post Net Suite 279, Private Bag X10 Musgrave, 4062

29°45'0"E

30°0'0"E

30°15'0"E

MAP 024

27°45'0"S

27°45'0"S

28°0'0"S

28°0'0"S

28°15'0"S

28°15'0"S