

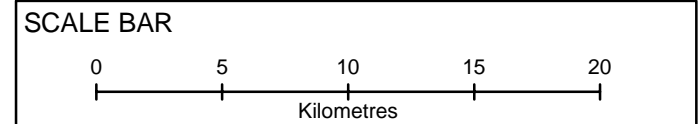
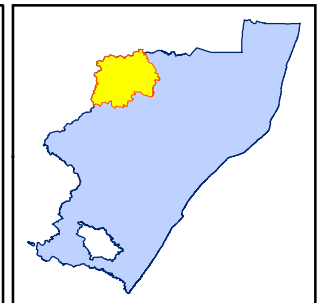
ENVIRONMENTAL AREAS

AMAJUBA DISTRICT MUNICIPALITY UTRECHT LOCAL MUNICIPALITY

NOTES

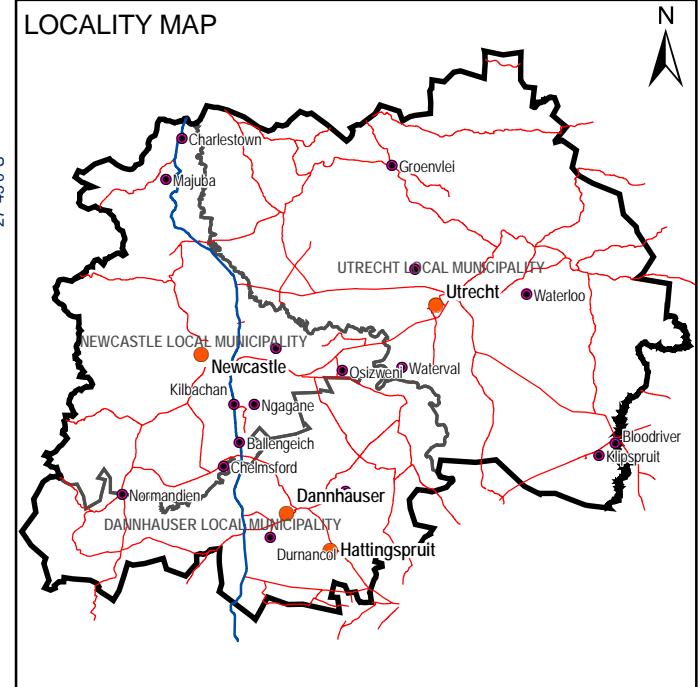
SCALE

1:300,000



LEGEND

- Sensitive Areas 149,478Ha (42%)
- Protected Areas 0Ha
- Wetlands 31,515Ha (9%)
- Forests 1,106Ha (0.3%)
- Rivers



**IBHONGO
CONSORTIUM**

Tel: 031 261 6225
 Fax: 031 261 6229
 E-mail: ibhongo@telkomsa.net
 Post Net Suite 279, Private Bag X10 Musgrave, 4062

MAP 023