

29°45'0"E

30°0'0"E

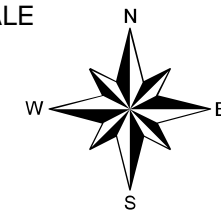
30°15'0"E

# HIGH POTENTIAL LAND

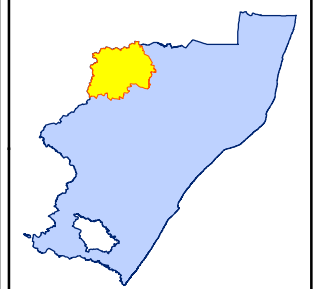
## AMAJUBA DISTRICT MUNICIPALITY DANNHAUSER LOCAL MUNICIPALITY

NOTES

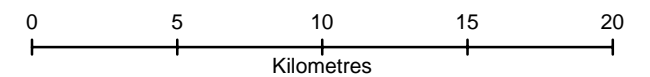
SCALE



**1:260,000**



SCALE BAR

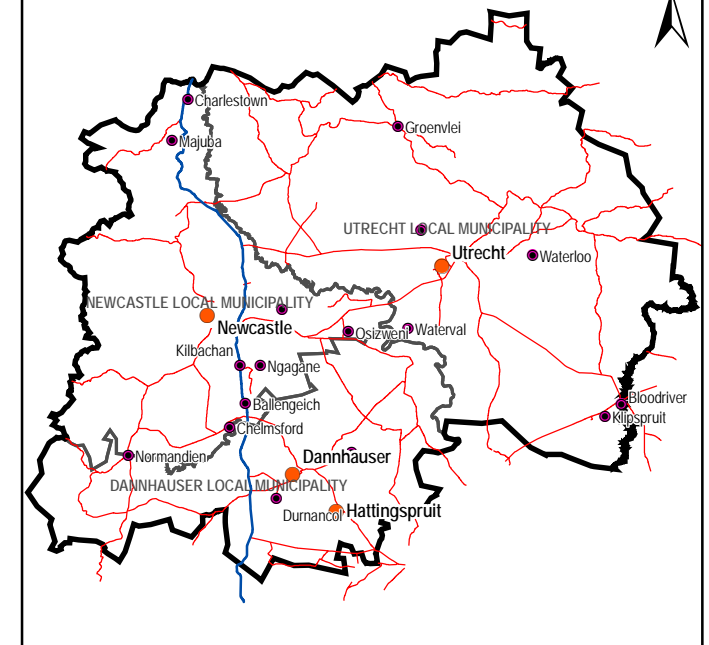



LEGEND

High Potential Land Classes

- L2
- L3

LOCALITY MAP

**IBHONGO  
CONSORTIUM**

Tel: 031 261 6225  
 Fax: 031 261 6229  
 E-mail: [ibhongo@telkomsa.net](mailto:ibhongo@telkomsa.net)  
 Post Net Suite 279, Private Bag X10 Musgrave, 4062

**MAP 021**

29°45'0"E

30°0'0"E

30°15'0"E

27°45'0"S

27°45'0"S

28°0'0"S

28°0'0"S

28°15'0"S

28°15'0"S