

29°45'0"E

30°0'0"E

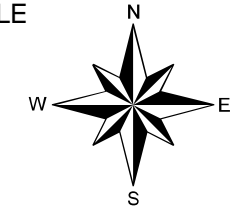
30°15'0"E

# LAND POTENTIAL

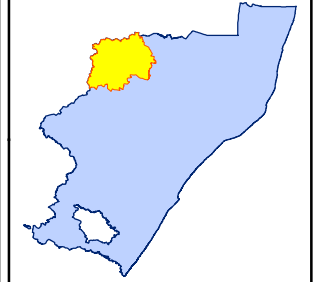
## AMAJUBA DISTRICT MUNICIPALITY NEWCASTLE LOCAL MUNICIPALITY

NOTES

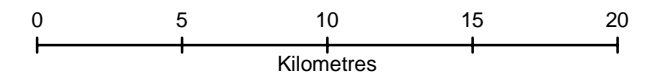
SCALE



**1:260,000**



SCALE BAR

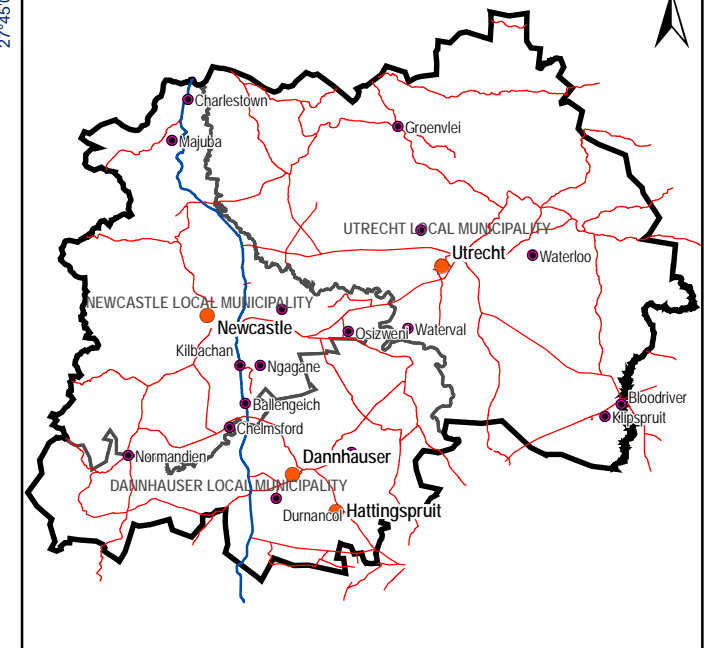


LEGEND

Land Potential Classes

1	5
2	6
3	7
4	

LOCALITY MAP




**IBHONGO  
CONSORTIUM**

Tel: 031 261 6225  
 Fax: 031 261 6229  
 E-mail: [ibhongo@telkomsa.net](mailto:ibhongo@telkomsa.net)  
 Post Net Suite 279, Private Bag X10 Musgrave, 4062

**MAP 016**

29°45'0"E

30°0'0"E

30°15'0"E

27°30'0"S

27°30'0"S

27°45'0"S

27°45'0"S

28°0'0"S

28°0'0"S