

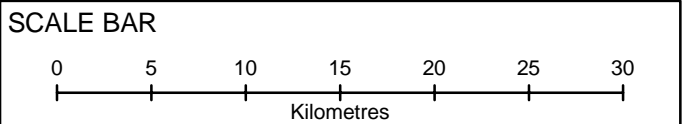
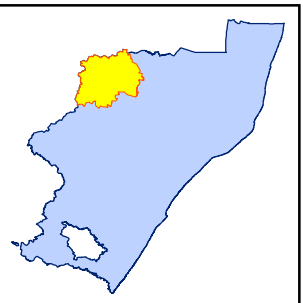
# POTENTIAL IRRIGABLE AREAS

## AMAJUBA DISTRICT MUNICIPALITY

**NOTES**  
 Irrigable soils were defined as those soils that are arable. The definition of arable soils - as it relates to the Bioresource information, reflects a percentage of the total bioresource group that is arable.

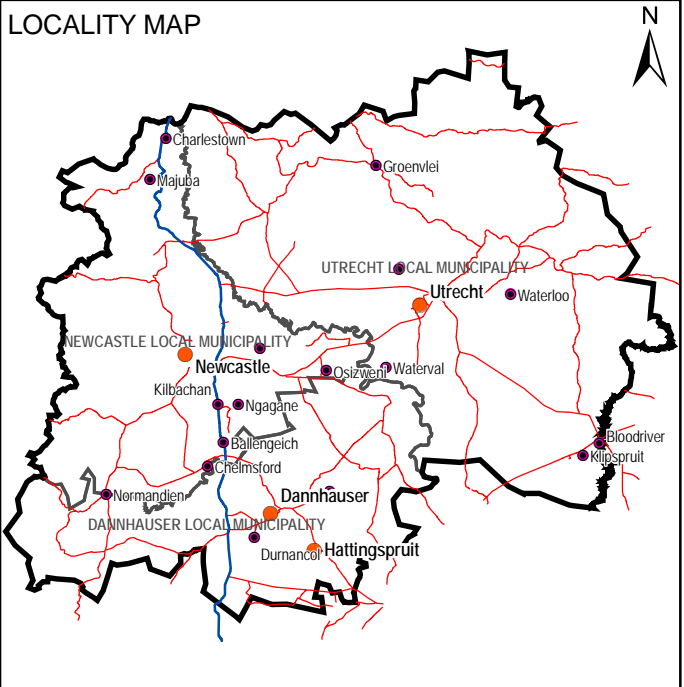
**SCALE**

**1:400,000**



**LEGEND**

Arable Soils (% of BRU)			
1% - 10% (3,358Ha)	Large Perennial Rivers	Small Perennial Rivers	Other Rivers
10% - 30% (161,564Ha)	2km River Buffer		
30% - 50% (79,119Ha)			
50% - 70% (48,276Ha)			
> 70% (0Ha)			



**IBHONGO CONSORTIUM**

Tel: 031 261 6225  
 Fax: 031 261 6229  
 E-mail: [ibhongo@telkomsa.net](mailto:ibhongo@telkomsa.net)  
 Post Net Suite 279, Private Bag X10 Musgrave, 4062

**MAP 009**