





**DUNBLANE / MULLERS PASS  
DEVELOPMENT NODE**

**C-PLAN**



**Boundaries**

-  Dunblane/MullersPass Development Node
-  Study Area Boundary
-  Newcastle Urban Area
-  Farms\_(2009)

**Roads & Rivers**

-  Provincial Roads
-  District Roads
-  Rivers

**C Plan**

-  >0 - 0.2
-  1 (Totally Irreplaceable)

Source: Dept. Agriculture, Cedara

