




DUNBLANE / MULLERS PASS DEVELOPMENT NODE

Minset

Boundaries






-  Dunblane/MullersPass Development Node
-  Study Area Boundary
-  Original Farms

Roads & Rivers

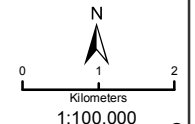
-  Provincial Roads
-  District Roads
-  Rivers

Environmental

Minset Data

-  Initial Reserve
-  Initial Excluded
-  Negotiated Reserve
-  Mandatory Reserve
-  IRREPL = 0

Source: Dept. Agriculture, Cedara



8