







**DUNBLANE / MULLERS PASS
DEVELOPMENT NODE**

Agricultural Land Potential




Boundaries

-  Dunblane/MullersPass Development Node
-  Study Area Boundary
-  Original Farms

Roads & Rivers

-  Provincial Roads
-  District Roads
-  Rivers

Agricultural Potential

-  2. High Potential Land
-  3. Good Potential Land
-  6. Very Restricted Potential L

Source:
Dept. Agriculture, Cedara



1:95,485

