









**DUNBLANE / MULLERS PASS
DEVELOPMENT NODE**

**Proposed
Designations / Zones**

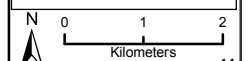
Legend

-  Provincial Roads
-  District Roads
-  Dunblane Development Node
-  Study Area Boundary
-  Newcastle Urban Boundary

Proposed Zones

-  Agriculture / Eco-Tourism Zone
-  Agriculture and Rural Tourism Zone
-  Escarpment Mountain/Trail Zone

NOTES:
Projection - WGS1984
Aerial Sheets - 27280B & 27280D
Roads - NZN Dept of Transport 2007/08



Drawn By: EMcB
Date: May'10
Scale: 1:85,573
Revision No: 4
Drawing No: 14
Job Name: Dunblane Development Node
Client: Environmental Planning and Development Consultants