





**DUNBLANE / MULLERS PASS  
DEVELOPMENT NODE**

**Services Network**






**Boundaries**

-  Study Area Boundary
-  Original Farms
-  Urban Area
-  Dunblane MullersPass Development Node

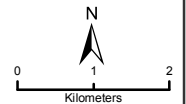
**Roads & Rivers**

-  Provincial Roads
-  District Roads
-  Rivers

**Services**

-  boreholes
-  Education Facilities
-  Eskom Services : HH Network
-  Eskom Services : HV Network
-  Eskom Services : MV Network

Source: Eskom : 2008 + SGO : 2009



1:100,000

**12**

**UDIDI**  
ENVIRONMENTAL PLANNING  
DEVELOPMENT CONSULTANTS