

**DUNBLANE / MULLERS PASS  
DEVELOPMENT NODE**

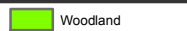
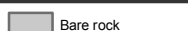
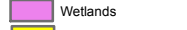
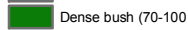
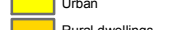
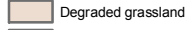
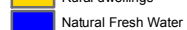
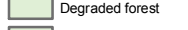
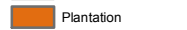
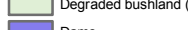
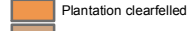
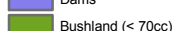
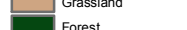
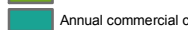
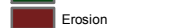
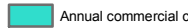
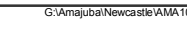


**Boundaries**

-  Study Area Boundary
-  Original Farms
-  Urban Area
-  Dunblane MullersPass Development Node

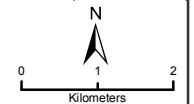
**Land Cover**

**Roads & Rivers**

-  Provincial Roads
-  District Roads
-  Rivers

- |   |   |
|---|---|
|  Woodland               |  Bare rock                         |
|  Wetlands               |  Dense bush (70-100 cc)            |
|  Urban                  |  Degraded grassland                |
|  Rural dwellings        |  Degraded forest                   |
|  Natural Fresh Water    |  Degraded bushland (all types)     |
|  Plantation             |  Dams                              |
|  Plantation clearfelled |  Bushland (< 70cc)                 |
|  Grassland              |  Annual commercial crops irrigated |
|  Forest                 |  Annual commercial crops dryland   |
|  Erosion                |   |

NOTES:  
KZN Wildlife (LandCover 05/08)



**11**

**UDIDI**  
ENVIRONMENTAL PLANNING  
AND  
DEVELOPMENT CONSULTANTS